



SPECTATOR GUIDE

**ENJOY CLASSIC ADELAIDE WITHOUT TAKING RISKS
ALWAYS PLACE SAFETY FIRST**

WHERE TO CATCH THE 2009 CLASSIC ADELAIDE

There are many places from which you can enjoy all the colour and excitement of the 2009 Classic Adelaide in safety. Here is a guide to the best places to watch the event from, how to get there and when the cars will come through.

RUNNING ORDER OF THE FIELD

In 2009 the order of the various categories will be Category S, Competition followed by Regularity, Thoroughbred Touring and Classic Tour.

ROAD CLOSURES

Roads used for the special stages will be closed to the public for a period of up to five hours, and the road closure times will be published on the website and in the Public Notices section of *The Advertiser* in the week commencing 10 November.

The road is closed to public use one hour before the start of the competition in order that officials can 'secure' the stage by erecting barricades at intersecting roads and placing tapes across driveways and tracks. **NEVER** attempt to drive through a barricaded intersection, or any tape placed across a driveway, track or road.

The passage of a Police car (000 on the door decal) with flashing red lights and siren sounding at road closure time will indicate that the road is now closed for public use, and only authorised Classic Adelaide cars are permitted on the road.

Just after 000, a spectator control vehicle (S1 on the door decal) will travel through the stage checking on the location of spectators.

A Set Up vehicle passes through the stage 5-10 minutes after the police car (000) to check that the stage is secured. After a further 15 minutes a 'double zero' (00 on the door decal) car travels over the course together with a police car, as a further check that all is in place.

Then 20 minutes before the start is due a spectator control vehicle (S2 on the door decal) passes through and when satisfied that all is okay, the S2 crew give the Rally Control (based at the Hilton Hotel in Adelaide) the 'all clear' for the passage of the Competition vehicles.

After the passage of '00' spectators must not move onto or across the roadway.

After all the participating cars have completed their run, a 'road opening' car (with flashing green lights and siren sounding) travels through the stage and its passage signifies that the road is now open for public traffic.

Spectators should be aware that delays may occur in the running of special stages and that 'gaps' of many minutes may occur between cars. Spectators are not to move until the 'road opening' car passes the location.

RECOMMENDED SPECTATOR AREAS

The recommended spectator areas provide excellent viewing of the cars in action on the special stages, and will be easily accessed from main roads.

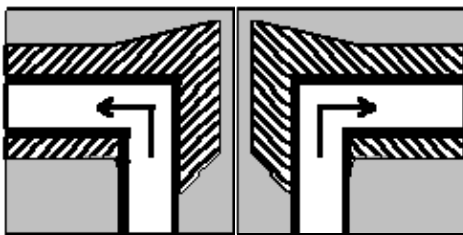
The guide on how to get to the spectator areas must be used and spectators must not try to find their way around without using the guide.

Use the diagrams to find out where to stand and where not to stand. Do not stand in the prohibited areas as you will be asked to move by the spectator control officials.

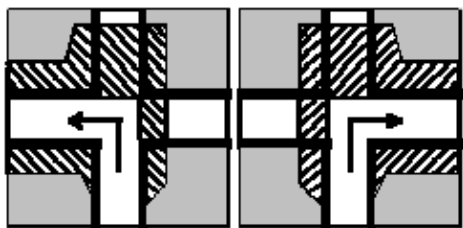
THE FOLLOWING DIAGRAMS SHOW AREAS THAT ARE CONSIDERED TO BE UNSAFE

NO STANDING AREAS ARE SHOWN WITH STRIPES

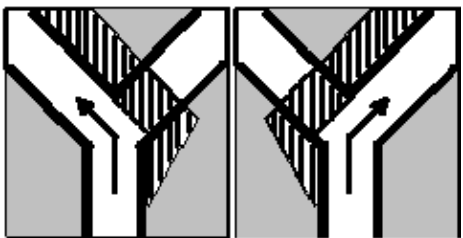
LEFT OR RIGHT CORNER



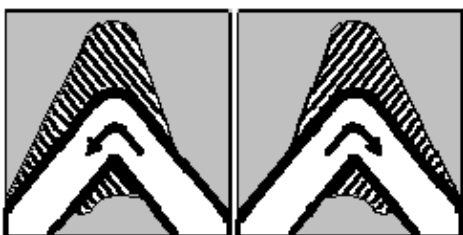
LEFT OR RIGHT AT CROSSROADS



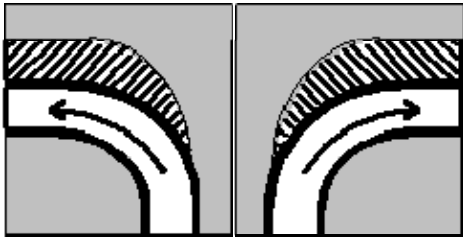
LEFT OR RIGHT Y JUNCTION




LEFT OR RIGHT HAIRPINS



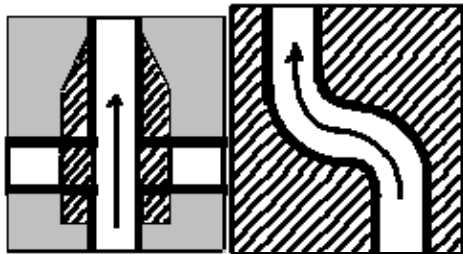
LEFT OR RIGHT SWEEPERS



LEFT OR RIGHT T-JUNCTIONS



CROSSROADS AND ESSES/CHICANE



Use this guide to ensure safe viewing in areas outside designated spectator points

DAY 1 - BAROSSA HILLS AND VALLEY - THURSDAY NOVEMBER 19



Peter Lehmann Wines, Australia – Day 1 Sponsor

Thursday starts to sort out the cars, so by the time they get to the Barossa there are plenty of first-day stories.

* All times listed are when the first vehicle is due at that point.

START - HILTON ADELAIDE - 9.00am

The first vehicle will leave at 9am, and the remaining vehicles leaving at 30 sec intervals.

UBD Map A, Q16

UPPER HERMITAGE - SPECTATOR VIEWING - 9.55am

The official spectator viewing area is on the T-Junction of Seaview Road and Range Road. Enter Seaview Road from Yatala Vale Road and proceed to the Spectator Viewing Area. The cars are seen approaching the viewing area uphill along Seaview Road and then turning very hard turn left into Range Road and blast away uphill.

To get to the best vantage point you must be there by 8.52am - thereafter the area will be 'sealed' and crossing the road will not be permitted. **UBD Map 74 A11**

GUMERACHA - MORNING TEA - 11.00am

Cars will arrive for a 20 minute morning tea break and park on the oval. **UBD Map 89 E10**

TANUNDA - LUNCH BREAK – 1.00pm

Set on the lawns below the Old Redemption House at Peter Lehmann's Winery, each vehicle will be here for 60 minutes for lunch. Turn off the Barossa Valley Highway just out of Tanunda onto Para Road and turn right into the winery. **No UBD ref.**

DAY 2 - FLEURIEU - FRIDAY NOVEMBER 20



Leader Computer – Day 2 Sponsor

A feature of this day is the Willunga Hill stage and then Goolwa for lunch. You must make sure you are back in town for the "Classic Adelaide Gouger Street Party" where the \$20 million worth of rally cars will be parked in the street until 9.00pm. All times listed are when the first car is due at the point.

START - HILTON ADELAIDE - 8.00am

The first vehicle will leave at 8am, and the remaining vehicles leave at 30 second intervals. **UBD Map A, Q16**

WICKHAMS HILL - SPECTATOR VIEWING - 9.05am

Hard to find but worth the look. Spectators must enter the viewing area via Toops Hill Road. **No UBD reference.**

WILLUNGA HILL - SPECTATOR VIEWING - 9.40am

The cars start on the outskirts of the Willunga township then head up the hill. The closed special stage is the Old Victor Harbor Road which you view from the "new" Victor Harbor Road. Follow Highway A13 up the Victor Harbor Road to the lookout or anywhere off the highway. Plenty of parking and viewing area. **UBD Map 226 D11**

YANKALILLA OVAL - MORNING TEA - 10.10am

Cars will arrive for morning tea and park on the oval, each vehicle will be here for 20 minutes. **No UBD reference**

GOOLWA – DUNBAR ST to RAILWAY TCE - LUNCH - 12.10pm

This is a great spot for everyone to move among the cars while the drivers have lunch. Vehicles will be here for 60 minutes.

GOUGER STREET PARTY - 4.00pm ONWARDS

Gouger Street will be closed to traffic from Morphett Street to Victoria Square. The vehicles will be on display amongst the cafés and bistros until 9.00pm. **UBD Map A, G16 to Q16**

DAY 3 - THE ADELAIDE HILLS - SATURDAY NOVEMBER 21



Malaysia Airlines – Day 3 Sponsor

With nine special stages, this will make a long day for the cars and crews.

START - HILTON ADELAIDE - 8.00am

The first vehicle will leave at 8am, and the remaining vehicles leave at 30 second intervals. **UBD Map A, Q16**

BALHANNAH OVAL - MORNING TEA - 9.30am

Cars will arrive for morning tea. Each vehicle will be here for 20 minutes.

MACCLESFIELD - LUNCH BREAK - 11.40am

"MACCIE" is closed for the day and the wide main street is great for wandering around the cars and lunching at the many stalls and shops in the street, each vehicle will be here for 60 minutes. **UBD Map 204 D7**

STAFFORD RIDGE - SPECTATOR VIEWING AREA 5 – 1.30pm

Enter the Spectator Viewing Area via Lenswood on Coldstore Road and stand left of Croft Road. It's a great spot - you see the cars come out of a left hander, race towards you (you are standing on a 3-4 meter high embankment), then around a 90 degree right-hander and disappear downhill. **UBD Map 112 C10**

NORWOOD PARADE STREET PARTY - 3.00pm ONWARDS

Norwood Parade will be closed to traffic from Osmond Terrace to Queen Street. The vehicles will be on display amongst the cafés and bistros until 9.00pm.

DAY 4 - FINALE - SUNDAY NOVEMBER 22



Commuserv – Day 4 Sponsor

There are many great stages today before the grand finale finish in East Terrace, Adelaide. The first cars will arrive in the city about 2.30pm

START - HILTON ADELAIDE - 8.00am

The first vehicle will leave at 8am, and the remaining vehicles leave at 30 second intervals. **UBD Map A, Q16**

MT BARKER - MORNING TEA - 9.15am

Cars will stop for refreshments at Mt Barker and will be parked in the Town Green, by the main roundabout. Vehicle will be here for 20 minutes.

MCLARENS ON THE LAKE - LUNCH - 12.15pm

This well known spot in the Southern region will host the rally for lunch. Vehicles will be here for 60 minutes. **UBD Map 207 F14**

CHAPEL HILL - SPECTATOR VIEWING - 1.25pm

Enter from Kangarilla via Kangarilla Road and park your car on Baker's Gully Road. Spectating is on a small hill overlooking a straight roadway before the cars take a hard left hand bend. **No UBD reference**

WINDY POINT - SPECTATOR VIEWING - 2.25pm

The Windy Point Lookout is the spot to be, but you will have to be in there before lunch. The Road Closes at 12.45pm. Why not get there early and book into the Mediterranean Cafe and enjoy the scenery. It's a great spot for camera buffs. **UBD Map 142 J12**

FINISH – KING WILLIAM ROAD- HYDE PARK FINALE - 2.40pm

Celebrate with the victors of the Classic Adelaide. King William Road will be closed (from the Hyde Park Tavern end) to traffic from noon to 6pm.

IMPORTANT PRINCIPLES

If you are going to see the cars in action, make sure you read the **SAFE VIEWING PRINCIPLES** contained in our Welcome Spectators Guide. As an overview, those principles are:

NEVER stand in an unsafe location (see diagrams in the Welcome Spectator Guide)

NEVER attempt to drive through a barricaded intersection, or any tape placed across a driveway, track or road.

ALWAYS follow the directions of Officials.

KEEP away from prohibited areas.

LISTEN for approaching cars.

STAND back from the roadway.

KEEP children under strict control.

LEAVE yourself room to move quickly if necessary.